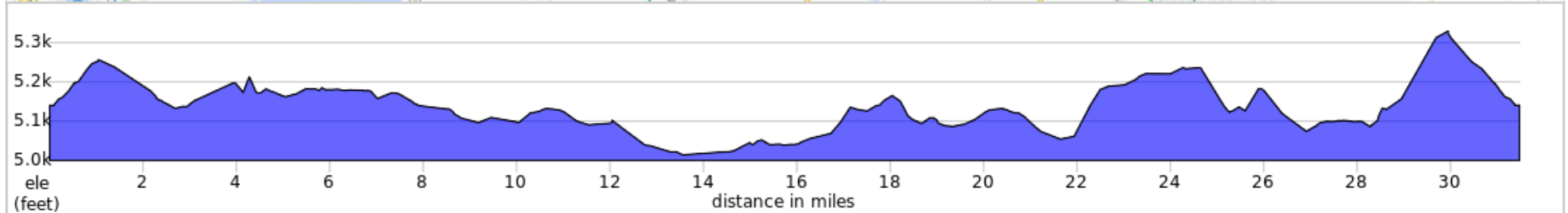
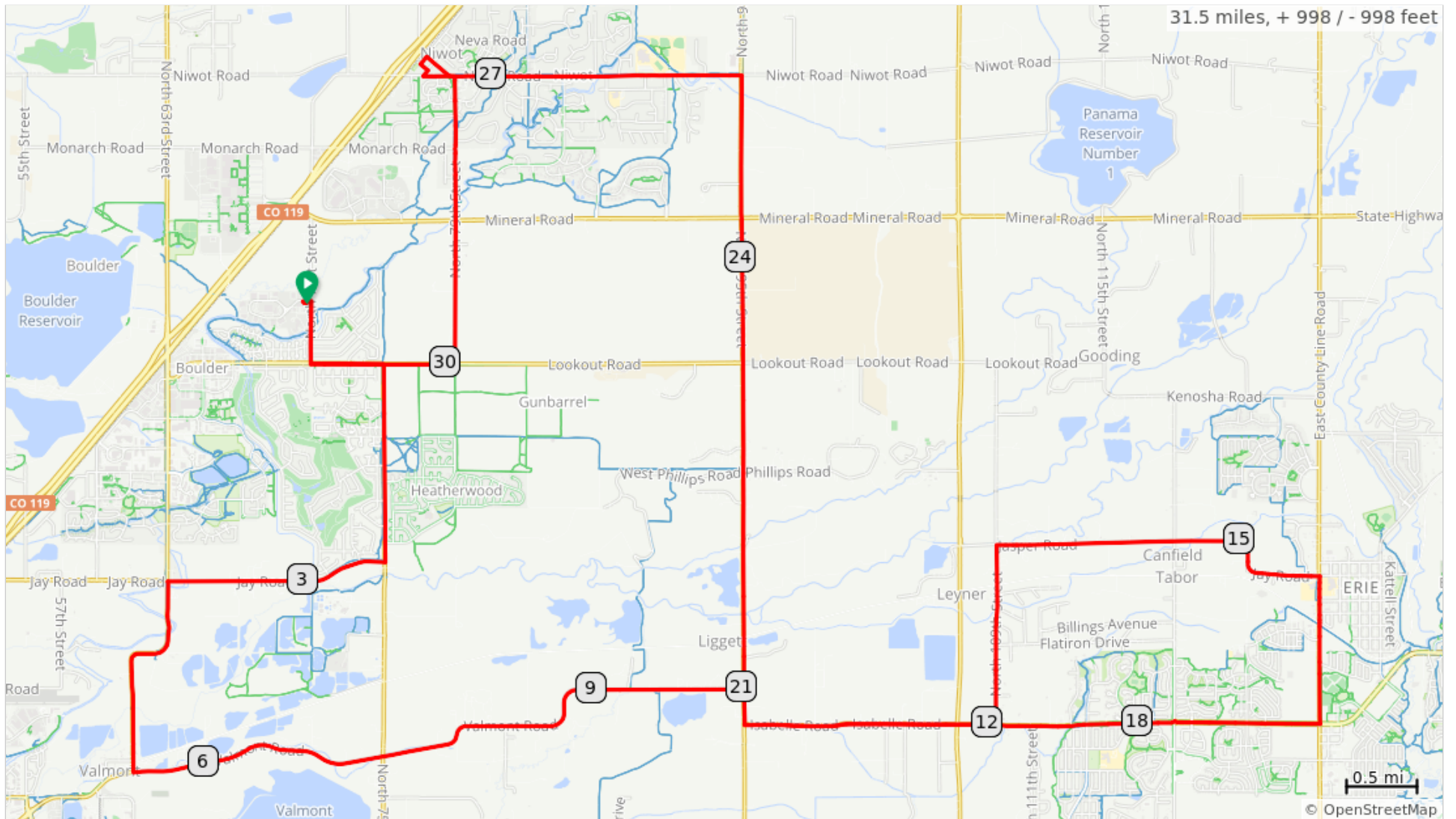








# Tour de Victory 50k Route 2021








31.5 miles, + 998 / - 998 feet








## Tour de Victory 50k Route 2021

Num	Dist	Prev	Type	Note	Next
1.	0.0	0.0		Start of route	0.0
2.	0.0	0.0		Sharp R onto Winchester Circle	0.1
3.	0.1	0.1		R onto North 71st Street	0.4
4.	0.5	0.4		L onto Lookout Road	0.0
5.	0.6	0.0		R onto Lookout Road	0.5
6.	1.0	0.5		R onto North 75th Street	0.0






1.0 miles. +110/-0 feet

Num	Dist	Prev	Type	Note	Next
7.	1.0	0.0		Keep L onto North 75th Street	0.3
8.	1.4	0.3		Sharp L onto North 75th Street	1.0
9.	2.4	1.0		R onto Jay Road	0.0
10.	2.4	0.0		Sharp R onto Jay Road	1.5
11.	3.9	1.5		Keep L onto Jay Road	0.0

2.9 miles. +62/-121 feet

Num	Dist	Prev	Type	Note	Next
12.	4.0	0.0		Sharp R onto Jay Road	1.1
13.	5.0	1.1		Keep L onto North 61st Street	0.2
14.	5.3	0.2		Sharp L onto North 61st Street	0.2
15.	5.5	0.2		L onto Valmont Road	4.6
16.	10.0	4.6		R onto North 95th Street	0.2

6.1 miles. +79/-177 feet

Num	Dist	Prev	Type	Note	Next
17.	10.3	0.2		L onto Isabelle Road	1.7
18.	12.0	1.7		L onto North 109th Street	1.2
19.	13.3	1.2		R onto Jasper Road	2.4
20.	15.7	2.4		L onto East County Line Road, CR 1	0.1
21.	15.8	0.1		R onto East County Line Road, CR 1	0.9

5.8 miles. +50/-132 feet

Num	Dist	Prev	Type	Note	Next
22.	16.7	0.9	→	R onto Erie Parkway	1.0
23.	17.7	1.0	↑	At roundabout, take exit 2 onto Erie Parkway	3.0
24.	20.8	3.0	→	R onto North 95th Street	1.5
25.	22.3	1.5	↗	Keep R onto North 95th Street	0.2

6.5 miles. +148/-163 feet

Num	Dist	Prev	Type	Note	Next
26.	22.5	0.2	↖	Sharp L onto North 95th Street	2.7
27.	25.2	2.7	↙	Keep L onto North 95th Street	0.0
28.	25.3	0.0	↘	Sharp R onto North 95th Street	0.0
29.	25.3	0.0	←	L onto Niwot Road	1.6
30.	26.9	1.6	↙	Keep L onto Niwot Road	0.2






4.6 miles. +105/-165 feet

Num	Dist	Prev	Type	Note	Next
31.	27.1	0.2	↘	Sharp R onto Niwot Road	0.2
32.	27.3	0.2	↗	Keep R onto 2nd Avenue	0.2
33.	27.5	0.2	←	L onto Murray Street	0.1
34.	27.6	0.1	←	L onto 1st Avenue	0.1
35.	27.7	0.1	→	R onto Franklin Street	0.1
36.	27.7	0.1	↖	Sharp L onto Niwot Road	0.0




0.8 miles. +14/-0 feet

Num	Dist	Prev	Type	Note	Next
37.	27.7	0.0	↘	Sharp R onto Niwot Road	0.2
38.	27.9	0.2	→	R onto North 79th Street	0.1
39.	28.0	0.1	↙	Keep L onto North 79th Street	0.1
40.	28.1	0.1	↖	Sharp L onto North 79th Street	0.8

0.4 miles. +0/-3 feet

Num	Dist	Prev	Type	Note	Next
41.	28.9	0.8		Sharp R onto North 79th Street	0.7
42.	29.7	0.7		Keep R onto North 79th Street	0.3
43.	29.9	0.3		Sharp R onto North 79th Street	0.0
44.	30.0	0.0		R onto Lookout Road	1.0
45.	31.0	1.0		R onto North 71st Street	0.4

2.9 miles. +169/-131 feet

Num	Dist	Prev	Type	Note	Next
46.	31.4	0.4		L onto Winchester Circle	0.1
47.	31.4	0.1		Sharp L	0.0
48.	31.5	0.0		End of route	0.0

0.5 miles. +0/-0 feet